



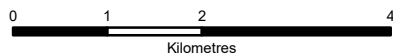


## Lambton Shores Tributaries Subwatershed

-  Subwatershed Boundary
-  Municipal Boundary
-  Woodlands (2015)
-  MNR Wetlands ( May 2017)
-  Watercourses



Produced by the SCRCA under license with the Ontario Ministry of Natural Resources. Copyright Queen's Printer May 12, 2017.  
May not be reproduced without permission.  
THIS IS NOT A PLAN OF SURVEY | Aerial Photography Date: Spring 2015

